



Year 1 Geography Knowledge organiser

What is the geography of where I live?




| Key Vocabulary | |
|----------------|--|
| map | A specially drawn picture of a place from above. |
| symbol | A picture that represents a word or group of words. They are used on maps to make things clear and easy to find. |
| house | A building that people live in |




Buildings in the Local Area


Buildings in the local area could be used for lots of different things. Some of these could be...




school




offices




railway station



country park




factory




hospital

Houses


You might see lots of different types of **houses** in your local area. Some of these could be...




houses/housing




detached




semi-detached




terraced



cottage



bungalow




flats




caravan

Map Symbols


To make it easier, **maps** use **symbols** instead of words so that you can find things quickly. Here are some **symbols** you might recognise.




parking




nature reserve




campsite




place of worship




motorway




golf course




cycle trail



train station



footpath



main road

What can you find in our local area?
 What can you see on your journey to school?

